

Nach Netzkn.

--	--	--	--	--	--	--	--	--	--

Feldkarte Amt

8	5	2	6	3
---	---	---	---	---

Straße L

1	1	0	3	1
---	---	---	---	---

 Wid.

--	--	--	--	--	--	--	--	--	--

TK 25

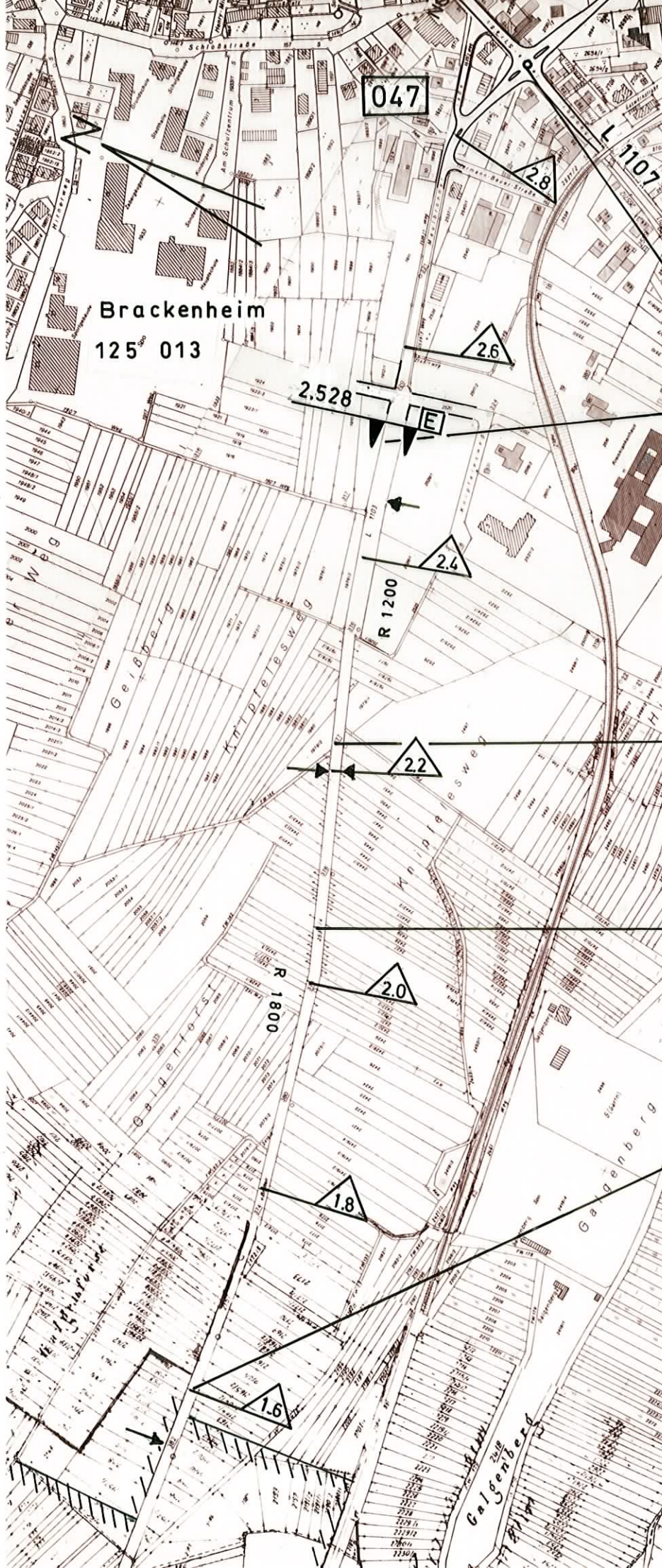
6	9	2	0
---	---	---	---

 Blatt

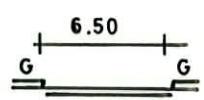
1	1
---	---

NO 5501

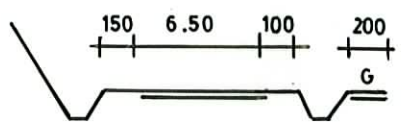
NW 5401



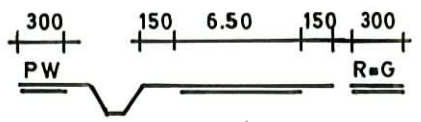
0.0
2.895



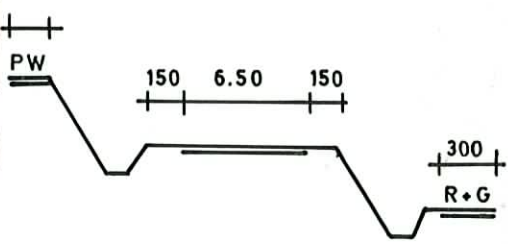
2.510



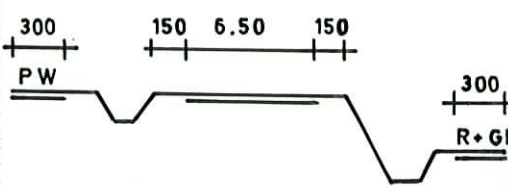
2.225



2.050



1.600



Maßstab 1 : 5000

Stand vom:

0	1	9	4	0	7	9	6
---	---	---	---	---	---	---	---

Von Netzkn.

6	9	2	0	0	4	0
---	---	---	---	---	---	---